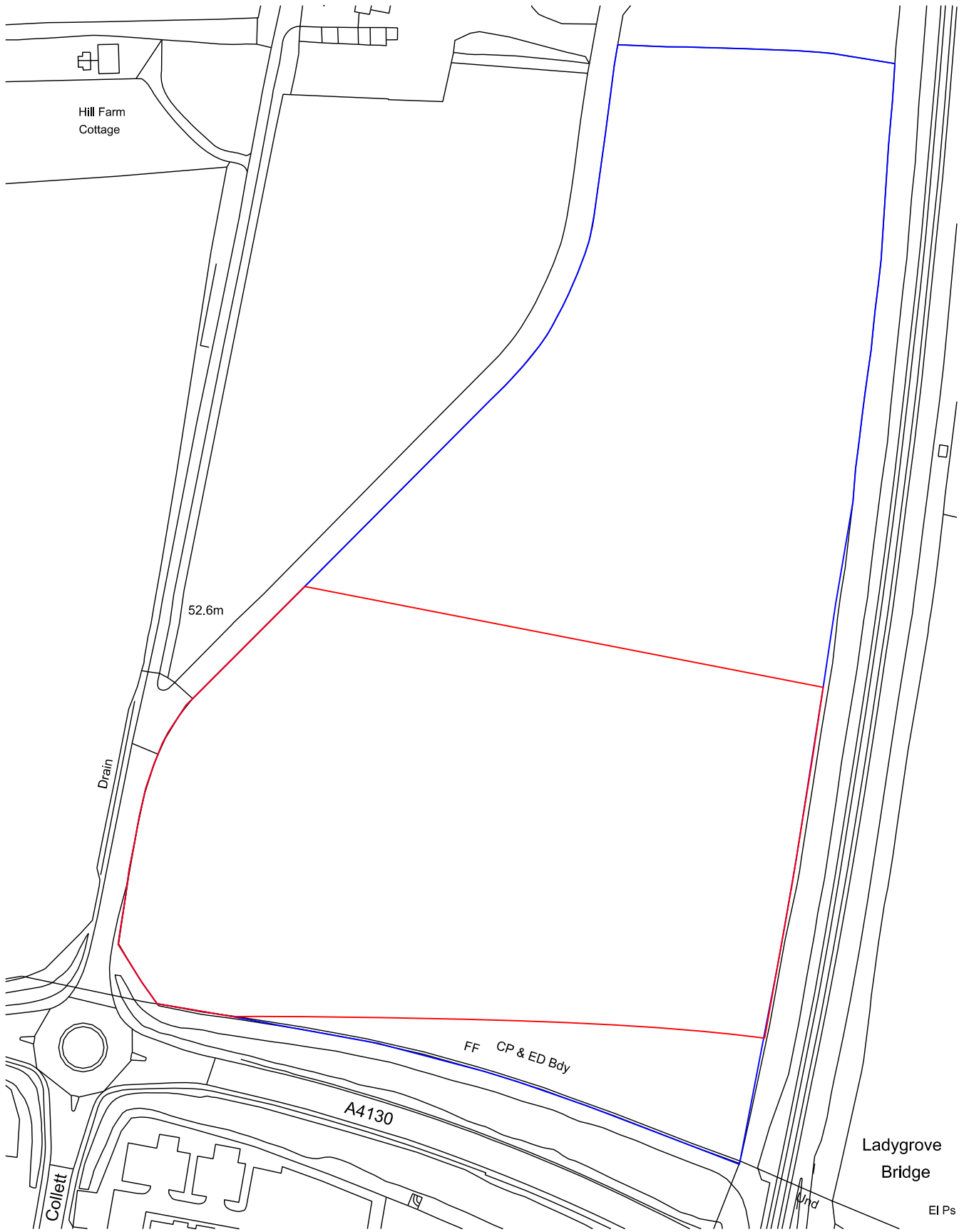
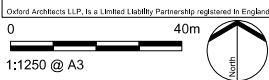


Appendix 1



Ordnance Survey. (c) Crown Copyright 2015. All Rights reserved. Licence number 100022432



Project
Didcot Station
Temporary Car Park

Partner CW Drawn GF Date Aug 2015

Scale
1:1250 @ A3

Title
Location Plan

Drawing No
15103-OA-B1-001-P-00

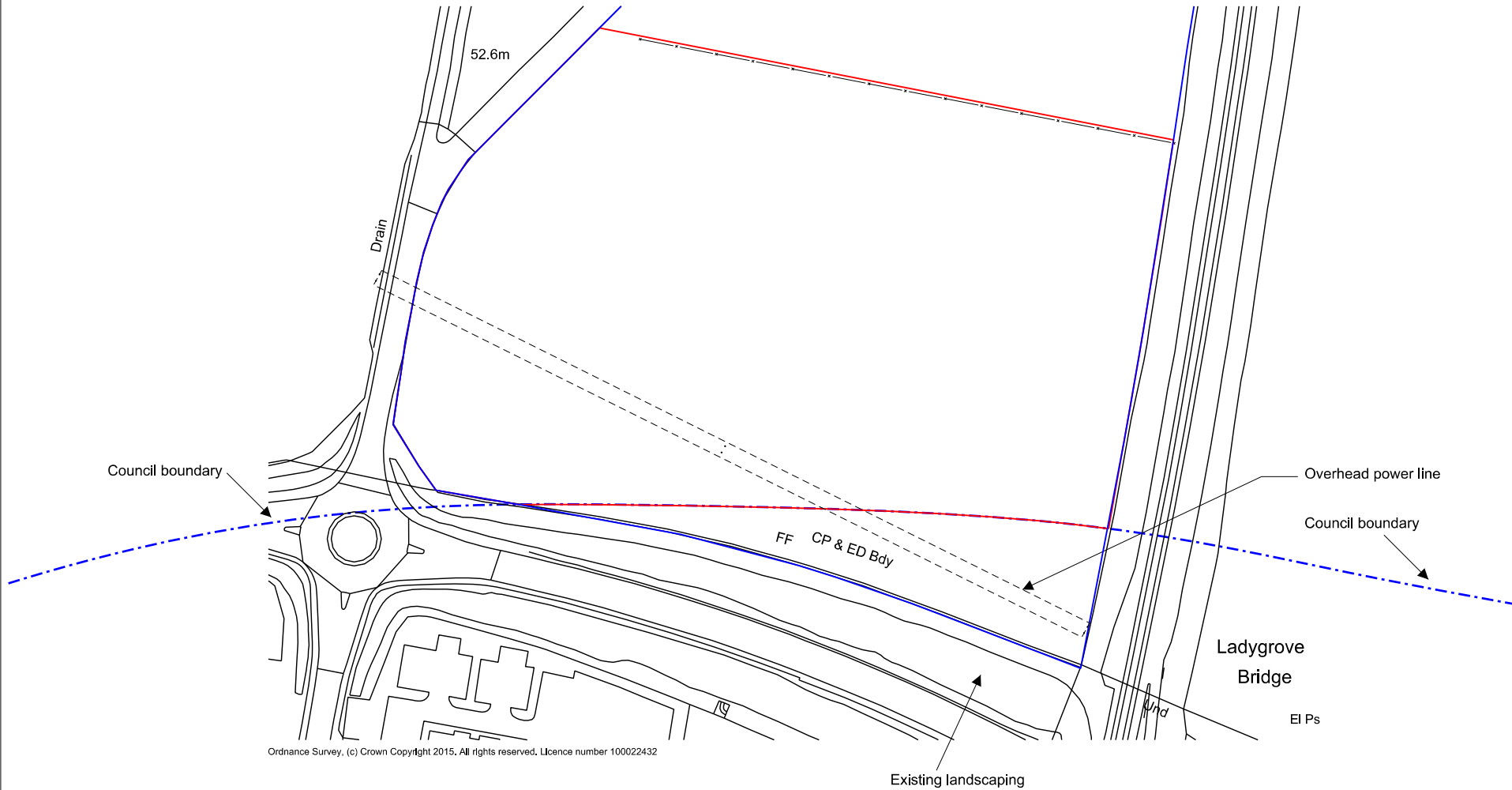
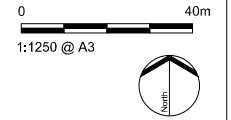
Status
PLANNING

Revision
-



OXFORDARCHITECTS
Bagley Croft, Hinksey Hill, Oxford, OX1 5BS
T 01865 329100 F 01865 328822 W oxford-architects.com

Appendix 2



Rev	Date	Revision
A	25/08/15	General amendments
Partner	Drawn	Date
CW	GF	July 2015

Scale
1:1250 @ A3

Project
Didcot Station
Temporary Car Park

Title
Site Plan as Existing

Drawing No
15103-OA-B1-100-P-00

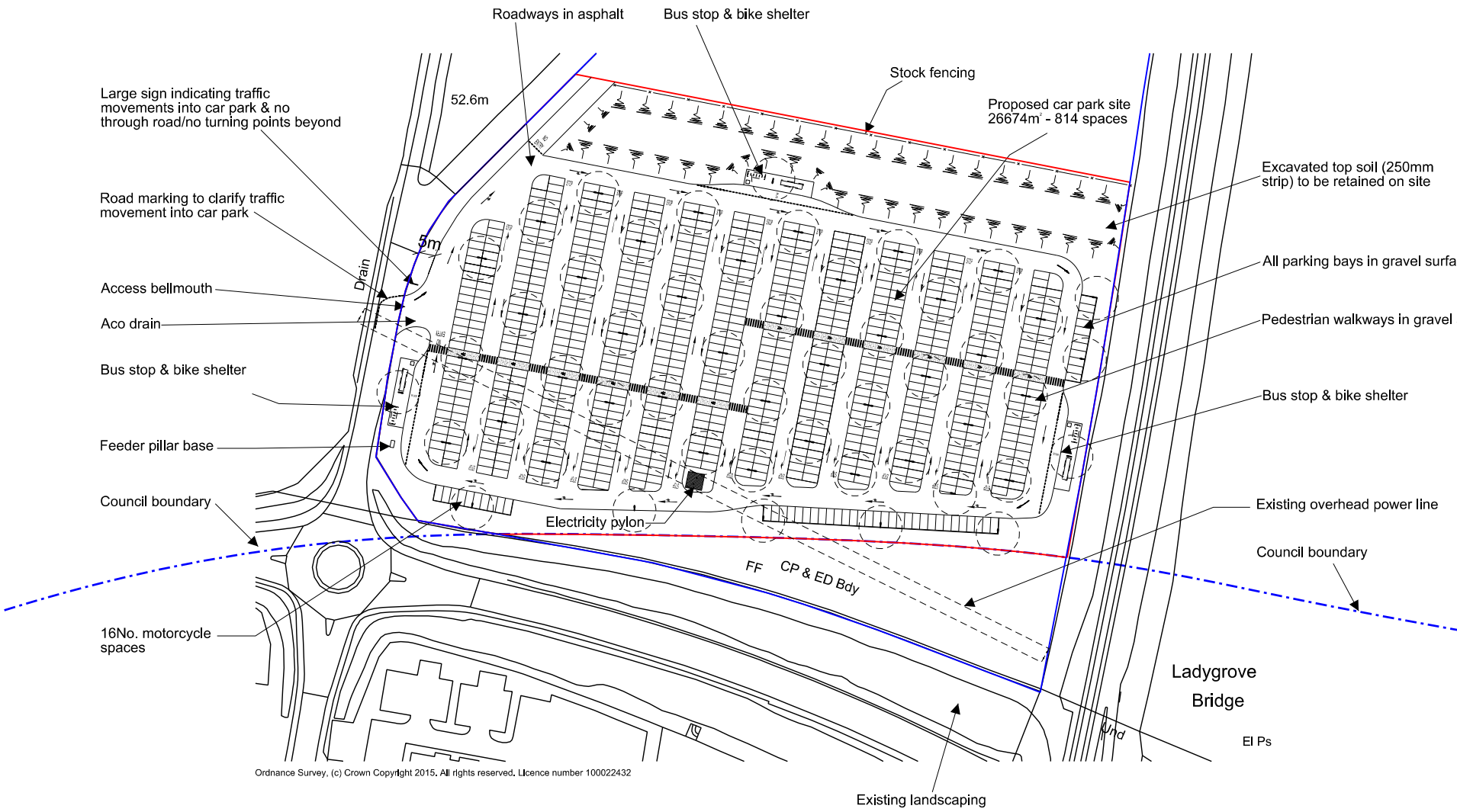
Status	Revision
PRELIMINARY	A



OXFORDARCHITECTS
Bagley Croft, Hinksey Hill, Oxford, OX1 5BS
T 01865 329100 F 01865 326822 W oxford-architects.com



Appendix 3



Ordnance Survey, (c) Crown Copyright 2015. All rights reserved. Licence number 100022432

Rev	Date	Revision
D	25/08/15	General amendments
C	13/08/15	Total number of spaces & site area updated
B	06/08/15	Bus stop roadways amended, zebra crossings & two-way slates added as per T.E.'s recommendation.
A	05/08/15	Bus shelter removed, parking spaces and lighting arrangement amended to accommodate electricity pylon. Bus shelters revised and pedestrian walkways added further to T.E.'s advice. Hatch to ground makeup removed for clarity.

Partner	Drawn	Date
CW	GF	July 2015

Scale	1:1250 @ A3
Project	Didcot Station Temporary Car Park
Title	Site Plan as Proposed

Drawing No	
15103-OA-B1-101-P-00	
Status	Revision
PRELIMINARY	D



○ - For lighting see electrical layout drawing